

A COMPARATIVE ANALYSIS OF UTILIZATION OF ADVANCED TECHNIQUES FOR GROUND IMPROVEMENTS IN WEAK SOILS

Yeruva Ramana Reddy
Engineering Manager & Department of Civil Engineering
Indian Institute of Technology, India
yramanareddyit@gmail.com

ABSTRACT

A comparative examination of the use of sophisticated approaches for ground improvement in poor soils is the primary goal of this research. The majority of nations place a high premium on hardening soft ground in order to create secure foundations for various types of infrastructure. The lifetime of foundations may be reduced by unstable soil, which mandates the use of a soil stabilizing technology. The use of suitable admixtures is a prominent method of soil stabilization [1]. Using bagasse ash and stone dust as admixtures for stabilizing soft clay is the goal of this research, which examines their capacity to compress and penetrate. Certain ground enhancement procedures may be used to improve the ground. Soil density is increased through vibro-compaction, which uses strong depth vibrators. A vacuum pump is utilized in the process of vacuum consolidation, which is used to improve soils that are soft. Pore water may be gradually removed using the preloading approach. Crystallization or glass formation is accomplished using electric current heating [1]. The freezing of ground water transforms it into ice, which increases their combined forces and makes them impenetrable to outside elements. Stone columns constructed using the vibro-replacement technique increase the bearing capacity of the soil, while the vibro displacement approach moves the soil. Water may move through fine-grained soils because to a process called electroosmosis. Due to the rapid population increase, urbanization, and infrastructural development in recent years, there has been a decrease in the quality of land available for construction. The only option left is to utilise soft and weak soils nearby by strengthening their strength using current ground improvement procedures for building purposes. Current ground improvement methods include replacing soil, installing vertical drains and stone columns, vibro-compacting and dynamically compacting the soil, using vibro-piers and soil reinforcement, as well as grouting and stabilizing the soil with admixtures [1]. These methods are all currently available. Soil carrying capacity and settling are the goals of these procedures. Reinforcing the soil using steel, glass, different polymers in the form of strips or grids, and geosynthetics is one method of improving the ground.

Keywords: Machine Learning, Ground improvement, soil nailing, vibrofloatation, jet grouting, pre-compression.

INTRODUCTION

The content and structure of geosynthetics determine whether or not they are permeable or impermeable. Depending on the application, geosynthetics may be employed in a variety of ways. It may be used to enhance soil carrying capacity by reinforcing, separating, filtering, protecting, containing, and containing the soil. When needed and appropriate, a Geocell reinforcement may be used. In this research, we give a comprehensive analysis on several contemporary ground improvement methods that are now accessible and their implementations in civil engineering in the current scenario [1,2]. Based on long-term performance results and analysis of different ground improvement approaches, an efficient design and an appropriate ground improvement methodology may be designed and applied to a specific application. Soil stabilization using ash, on the other hand, has been shown to be less effective. Soil permeability and compressibility are reduced, while shear characteristics are increased, by stabilizing the soil. In order to condense the soil's

perviousness and compressibility, and to raise its shear properties, stabilization is applied. Blending or combining elements may enhance soil properties [4]. It's not ideal that the soil's strength or characteristics improve as a result of increasing the amount of any soil addition. As a result, it is necessary to determine the best additive percentage for use in improving each given soil [5]. Roads and buildings have been built on unstable soils in recent decades.

RESEARCH PROBLEM

The main problem that will be solved by this paper is to conduct a comparative assessment of the use of sophisticated approaches for ground conditions in weak soils. During the execution phase of a building project, various foundational issues are faced. Disaster may be avoided if the building site is built on soft, uneven ground that has never been tested. Structural damage may occur and may need costly repairs, or even a total demolition, as a result of it. Future damage and faults may be considerably reduced with a well-planned design established by a skilled geotechnical engineer [6]. At a building site, the soil's natural shape is not always sufficient to fully support significant structural loads. Enhancing the soil to increase its bearing capacity and reducing the predicted settlement is necessary in these cases. In order to increase sub-soil features, such as their bearing capacity, shear strength, settlement characteristics and drainage [6,7], there are a number of strategies for ground development. Coarse grained to fine grained soils may benefit from these strategies. A cost-effective method must be chosen based on the loading circumstances and the kind of soil.

LITERATURE REVIEW

A. Ground Improvement

The change of site foundation soils or construction earth structures defines the performance under ground design and operational loadings. Poor soil conditions need ground modification for the task at hand. It is typically more cost-effective to simply enhance the soil in situ by some form of treatment [7] rather than digging and replacing the soil or possibly employing deep foundations to cope with the bad soil conditions. A hefty weight is repeatedly dropped on soil to densify it at deep during dynamic compaction. For sandy and loose soils, vibratory compaction is a common method of achieving density by vibrating a column in the soil. Deep soil mixing involves augering columns of dirt and combining the soil with additives (typically cement) to make the soil more stable. In the event of an earthquake, the soil's limited bearing capacity, high compressibility, and liquefaction, as well as other problems like erosion and landslides, are all problems. If the earth fails, the current superstructure will also collapse, causing enormous economic and ecological damages. [8] Conventional methods for dealing with these issues include compaction and chemical grouting as well as the use of cements, lime or fibers. Despite the fact that each of these ground enhancement approaches has its own set of drawbacks. Compaction has an impact on the neighboring structures' stability and necessitates the use of energy-intensive heavy equipment. Furthermore, it is only effective for a short distance. Using chemicals and cement results in contamination of the air or the groundwater, depending on whether it is manufactured or applied. A more inexpensive and environmentally friendly ground improvement technology is needed since existing technologies cannot be employed to treat vast quantities of soil mass [8].

B. The advantages of ground improvement

For a land reclamation project to be viable, there has to be enough high-quality fill within a reasonable distance of the location to make it possible. If a suitable fill cannot be found, a more cost-effective alternative is to enhance the existing ground. Some areas of the reclamation area are found to be lacking in quality control once the project is completed. These regions may be fixed at a lower cost than replacing the substandard soil with better quality material [9]. As a rule, ground improvement may be done at any place and at any time after

the completion of construction. For example, it is possible to only enhance where it is really necessary. Once the ground is improved, it may be utilized in any other site. Ground improvement measures that are less desirable in certain situations include:

- Procedures that take a significant amount of time, such as the use of vertical drains, in situations when speed is of the essence;
- Techniques that have the potential to have an impact on the neighboring structures, such as using dynamic compaction in close proximity to preexisting structures, such as quay walls, pipelines, or buildings;

C. Methods of Machine Learning in the Evaluation and Prediction of Soil Parameters

Machine learning algorithms help to determine the most generally used techniques for soil analysis in agriculture from an exhaustive investigation. An investigation of soil qualities, and the forecast of soil physical and chemical properties. A statistical study of academic publications using ML techniques [10] has also been carried out. According to a study of the SVM's RF, TBM's ANN, and BPNN's variations, these are the top five approaches utilized in research articles, separately. Another reason SVM and variations are so popular in agriculture is its ability to achieve high accuracy while using little processing resources (compilation time). SVM may be used for regression as well as classification. For soil analysis and prediction, RF is the set of related supervised learning approach. A more precise and reliable forecast may be made by combining many decision trees. Like decision trees (DT), TBMs play a key role in predicting and categorizing the various soil characteristics and kinds. In geotechnical analysis of soils, DT helps to determine the link between several soil parameters [10]. At the root node of DT analysis, data is gathered, and an iterative test is used to classify the data into the best possible categories. As the testing progresses, the observational data is divided into groups and the process repeats itself. Higher accuracy is achieved by using fewer elements on the terminal nodes of DT.

Predicting nutrients in soil and accurately inferring soil features are the second-highest contributions made by neural networks in soil analysis. Complex systems are difficult to represent using normal mathematical modeling techniques [10], hence ANNs are often employed to approximate them. Trial and error is the only way to find the ideal ANN structure and training procedure, therefore there is no one-size-fits-all approach. When compared to other types of models, ANNs are far better at making predictions. With the BPNN approach, the training speed and development cycle are flexibly determined to attain the maximum benefits in stock data preprocessing for high prediction efficiency.

D. Machine Learning Algorithms

For multivariate regression modeling, a wide variety of ML methods are available. These ML algorithms have been employed in a variety of soil hydraulics-related investigations. Studies that have utilized KNN type ML to forecast soil hydraulic parameters find KNN to be an appealing modeling approach for hydrological applications. Soil hydraulic characteristics have been modelled using the SVR algorithm in several publications. Soil hydraulic characteristics were predicted more correctly by SVR models than artificial neural network models, according to certain recent studies [11]. Studies have shown that ensembles of regression trees used by both the RF and the BRT algorithms are effective predictors of soil parameters and hydraulic properties, respectively. An array of models, including RF and BRT, were utilized to create a worldwide soil map. Maps of projected soil qualities for the United States were created using RF as well [11]. RF and BRT PTFs have recently been utilized to map a watershed's soil hydraulic characteristics. Soil preferred solute transport may be properly modelled using the RF method. Ks may be predicted using BRT models, and the factors that influence Ks can be studied in depth using these models.

i. The K-Nearest Neighbor (KNN)

In terms of basic concept and computing requirement, KNNs are among the simplest algorithms. On the basis of the "k"-nearest (i.e. most comparable) neighbors in the training data, predictions for a new instance are formed. Euclidean distances in the parameter space of the predictor are typically used to find the closest neighbors. When training KNN models, the only parameter that can be changed is the number of KNNs[11].

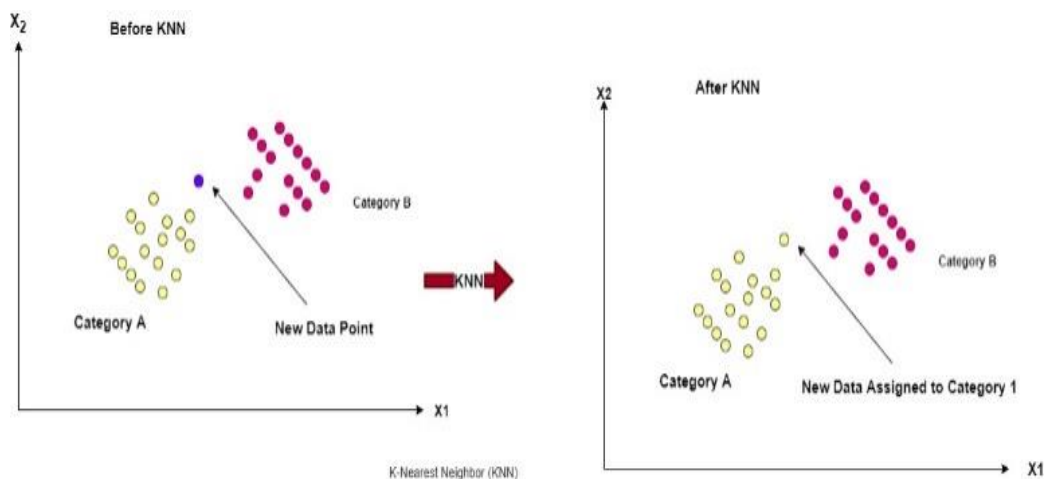


Fig i: How KNN works

ii. Support Vector Regression (SVR)

The support vector machine was modified so that it could solve regression issues. The "maximum margin classifier" has been generalized by "support vector machine learning." The variables that are fed into the method are first transformed into a space with a high dimension by means of a kernel function, which is a fixed mapping function. Afterwards, the method builds hyperplanes, which may be utilized for classification or regression. Within the scope of our investigation, we make use of the Radial Basis Function kernel, which is recognized as being among the most widely applied kernels in SVR[12]. When training a model, there are fewer parameters to adjust when using SVR, which is one of the many benefits of using this algorithm. SVRs also do not experience the issue of suffering from the issue of local minima.

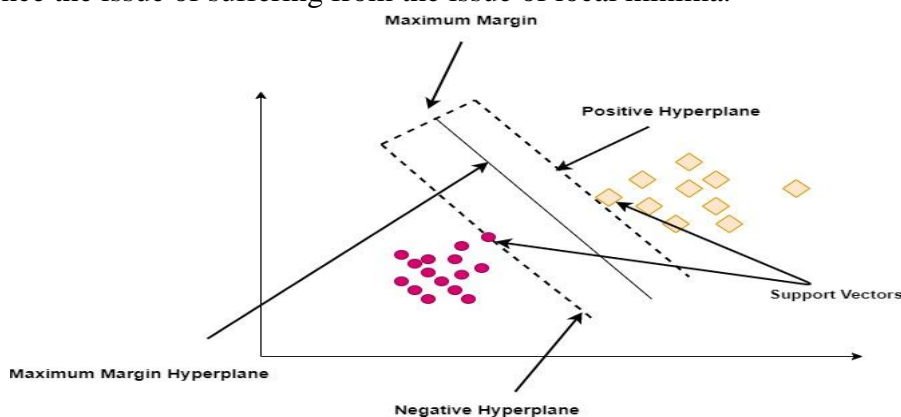


Fig ii: SVR graph

iii. Random Forest (RF)

RF models are widely used because they are easy to learn and adjust. Many independent decision tree-based models are averaged to use ensemble approaches. Tree models are "developed" via the process of looking for a predictor that guarantees the optimal split and yields the minimum model error [12]. When constructing the individual trees that make up the RF ensemble, bootstrapped training samples are used, and only a limited

number of regression models are taken into consideration at each split. This guarantees that the trees are not associated with one another.

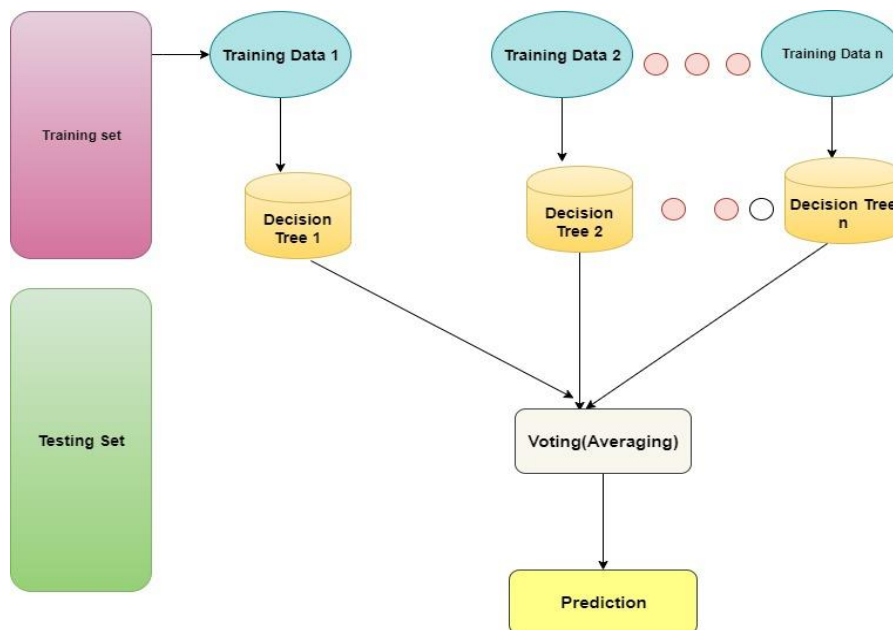


Fig iii: RF model process flow

iv. Regression Trees with a Boost (BRT)

The gradient boosting approach is used by BRT, a decision tree model ensemble, to improve the model. Each time an iteration is performed, the gradient boosting approach takes the current pseudo-residuals and fits them into "simple base learner" functions (i.e. decision trees) to create additive regression models [12]. The gradient of the loss function being reduced is represented by these pseudo-residuals. BRT models have had a lot of success and typically outperform other ML methods. As a result, BRT models are especially well-suited to our job, since the training data is generated from a variety of sources and measurement techniques, all of which include some degree of inconsistency. It is possible to rank the relative relevance of predictor variables in tree-based models, such as the RF and BRT [12].

E. Development and Evaluation of Models

Scikit-Learn (version 1.0.2) has a tool called StandardScaler that normalizes input characteristics such that they have a comparable scale and resemble a normal distribution. After the dataset was normalized, it was randomly split into two parts; the first portion, consisting of 85 percent of the data, was used for machine learning model training, and the second part, consisting of 15 percent of the data, was used for evaluating the final model [13,14]. The SVR, RF, and NN algorithms have all been shown to have adequate performance when used to train models that are utilized for the prediction of biochar characteristics and HM adsorption by biochar, according to previous research that has been conducted. In order to acquire the least amount of mean-squared error for biochar SA and to make an accurate prediction of the immobilization efficiency using five different Perovskite cross-validations, the hyperparameters for each method were modified. During the process of tuning, a variety of machine learning algorithms were given their own unique hyperparameters. In SVR, the parameters for epsilon (), kernel function, and penalty needs to be modified for optimal performance [15,16]. The three most important factors that needed to be tweaked in RF were the number of trees, the depth of each tree, and the maximum feature size of RF. Finally, in order to increase the model's convergence, the number of hidden layers in NN was adjusted, as was the number of neurons in each layer. The procedure for

tweaking the three machine learning algorithms that was used in this investigation has already been reported in other works.

I. ITS SIGNIFICANCE

For civil engineers in the United States, improving weak soils on the subsurface has several benefits. It is necessary to enhance the ground in order to achieve a variety of goals, including increasing bearing capacity and reducing settlement in soft ground, protecting against seismic liquefaction, controlling groundwater, stabilizing excavation bottoms, and cleaning up polluted ground [17]. An alternate strategy in the event of poor subsurface conditions is to skip the site altogether, adapt the structure's layout appropriately, remove and replace the inappropriate soils, or seek to transform the current ground. Geomaterial and geotechnical conditions have to be improved for numerous projects in order to satisfy the project's criteria. It is possible to design foundations to endure predicted earth deformations and to prevent movement of the superstructure. It is possible to design piling foundations to handle increased lateral loads from soil movement, or to have adequate vertical capacity even if the skin friction decreases owing to settlement. When exposed to ground deformations, shallow foundations may be engineered to act as a rigid body. When it comes to life-saving networks, the only option is to accommodate foreseen movements and put in place adequate reaction and repair mechanisms.

II. ITS FUTURE IN THE UNITED STATES

Machine learning approaches will play a major role in the development of improved geotechnical improvement models for poor soils in the future. This means that geotechnical engineering will play an important role in both developed and developing nations in the future. When it comes to underdeveloped nations, this becomes a limiting aspect since the profession is constantly dependent on industrial demands. Engineers in the geotechnical field can easily develop 3-D models, however the results may not always be satisfactory [18]. Computer-aided geomechanics has progressed faster than the technology available to feed these models can keep up with. For in-situ soil testing to provide trustworthy soil attributes at cheap cost, further investigation is required. Soil variability, correlation lengths, and non-linear and anisotropic behavior will all be able to be better characterized by this method. Both deterministic and reliability-based techniques may be used to solve geotechnical issues, but only one of them can provide the unique criteria needed to solve them [18]. In the future, it may be necessary to devote even more resources to the research of local soils. The insights gained from a variety of scholars and practitioners will contribute to the creation of databases of existing ground knowledge that are accessible without charge especially geotechnical maps, erodibility maps, collapsibility maps, land slide risk maps, etc.. Engineers may advance quicker toward a range of new geotechnical engineering trends, including better understanding of soil variability, linked phenomena (e.g. thermal-bio-chemical-mechanical processes), and transdisciplinary jobs connected to the issues of this century.

III. CONCLUSION

The use of machine learning approaches to analyze ground improvement of weak soils was covered in this study report. There are significant changes taking on in the globe because of population increase and global climate change. Future geotechnical engineers must be ready to take on new challenges, such as solving civil infrastructure difficulties and mitigating and preventing earth system issues caused by climate change, rising energy consumption, and improved emission and waste management practices. If we're going to come up with really innovative solutions, we'll need new geotechnical construction techniques and research tactics, as well as a multidisciplinary approach. If we want geotechnical engineering to play a major role in establishing strategies and creating solutions to the emerging problems of this century, we must work together as

practitioners and scholars. Soil physiochemical characteristics have been explained in detail in the literature reviewed in this study. The use of machine learning (ML) methods in agricultural soil analysis and assessment of different physical, chemical, and nutritional characteristics is also discussed in depth. Researchers have discovered that machine learning approaches hold the greatest promise for accurately forecasting soil qualities in the near future. Predictive soil analysis has a wide range of methods available for a variety of purposes. Soil properties may be accurately predicted using SVM and RF. When RF is considered individually, the most preferred methods for estimating soil physio-chemical properties and essential nutrients are RR and LASSO and SVM BPNN. In terms of fertilizer advice application, RF and RR come out on top. It is common practice to evaluate the accuracy of prediction algorithms using measures such as root mean square error (RMSE), as well as R-squared (R²). As a result, it is difficult to choose the ideal ML approach since it takes substantial research and application-specific expertise. Using this study, soil analysis researchers will learn about the most prominent and frequently used application-oriented ML approaches in the field.

REFERENCES

1. T. C. Goh and S. H. Goh, "Support vector machines: Their use in geotechnical engineering as illustrated using seismic liquefaction data," *Computers and Geotechnics*, vol. 34, no. 5, pp. 410–421, Sep. 2007. Available: <https://doi.org/10.1016/j.compgeo.2007.06.001>
2. Srikanth, G. S. A., and B. B. Sahoo, "Forecasting Monthly Discharge Using Machine Learning Techniques," *International*, 2016. Available: <https://doi.org/10.34256/irjmtcon1>
3. W.-J. Jung, "A Study of Improving Earnings Forecasting Models Using Machine Learning Techniques," *Accounting Information Review*, vol. 36, no. 4, pp. 159–183, Dec. 2018. Available: <https://doi.org/10.29189/kaiaair.36.4.7>
4. R. Prudêncio and T. Ludermir, "Using Machine Learning Techniques to Combine Forecasting Methods," in *Lecture Notes in Computer Science*. Berlin, Heidelberg: Springer Berlin Heidelberg, 2004, pp. 1122–1127. Available: https://doi.org/10.1007/978-3-540-30549-1_111
5. Z.-H. Zhang, G.-F. Gong, Q.-F. Gao, and F. Sun, "Fragmentation Energy-Saving Theory of Full Face Rock Tunnel Boring Machine Disc Cutters," *Chinese Journal of Mechanical Engineering*, vol. 30, no. 4, pp. 913–919, Jun. 2017. Available: <https://doi.org/10.1007/s10033-017-0159-4>
6. J. Huo, W. Sun, P. Su, and L. Deng, "Optimal Disc Cutters Plane Layout Design of the Full-Face Rock Tunnel Boring Machine (TBM) Using an Ant Colony Optimization Algorithm," in *Intelligent Robotics and Applications*. Berlin, Heidelberg: Springer Berlin Heidelberg, 2009, pp. 443–452. Available: https://doi.org/10.1007/978-3-642-10817-4_44
7. Abdollahipour and H. Ghannadshirazi, "Stability analysis and determination of rock pillar between two adjacent caverns in different regions of Asmari formation in Iran," *International Journal of Mining Science and Technology*, vol. 24, no. 5, pp. 593–596, Sep. 2014. Available: <https://doi.org/10.1016/j.ijmst.2014.07.005>
8. X.-J. Li, L.-G. Wang, and W.-M. Yang, "A Numerical Study of Underground Cavern Stability by Geostress Characteristics," *Shock and Vibration*, vol. 2016, pp. 1–13, 2016. Available: <https://doi.org/10.1155/2016/3768453>
9. M. Rajabi, R. Rahmamejad, M. Rezaei, and K. Ganjalipour, "Evaluation of the maximum horizontal displacement around the power station caverns using artificial neural network," *Tunnelling and Underground Space Technology*, vol. 64, pp. 51–60, Apr. 2017. Available: <https://doi.org/10.1016/j.tust.2017.01.010>

10. R. Mohanty, V. Ravi, and M. R. Patra, "Application of Machine Learning Techniques to Predict Software Reliability," in *Machine Learning*. IGI Global, 2012, pp. 354–370. Available: <https://doi.org/10.4018/978-1-60960-818-7.ch301>
11. N. Puri, H. D. Prasad, and A. Jain, "Prediction of Geotechnical Parameters Using Machine Learning Techniques," *Procedia Computer Science*, vol. 125, pp. 509–517, 2018. Available: <https://doi.org/10.1016/j.procs.2017.12.066>
12. Q. B. Zhang, L. He, and W. S. Zhu, "Displacement measurement techniques and numerical verification in 3D geomechanical model tests of an underground cavern group," *Tunnelling and Underground Space Technology*, vol. 56, pp. 54–64, Jun. 2016. Available: <https://doi.org/10.1016/j.tust.2016.01.029>
13. S.-j. Li, H.-b. Zhao, and Z.-l. Ru, "Deformation prediction of tunnel surrounding rock mass using CPSO-SVM model," *Journal of Central South University*, vol. 19, no. 11, pp. 3311–3319, Nov. 2012. Available: <https://doi.org/10.1007/s11771-012-1409-3>
14. Tao and Z. Zhigang, "Study on Monitoring Methods in Cavern Engineering Construction," *IOP Conference Series: Materials Science and Engineering*, vol. 423, p. 012013, Nov. 2018. Available: <https://doi.org/10.1088/1757-899x/423/1/012013>
15. Mandal, C. Kumar, A. Usmani, and A. Nanda, "Geotechnical Monitoring for Safe Excavation of Large Rock Cavern: A Case Study," in *31st International Symposium on Automation and Robotics in Construction*, Sydney, Australia, Jul. 9–11, 2014. International Association for Automation and Robotics in Construction (IAARC), 2014. Available: <https://doi.org/10.22260/isarc2014/0131>
16. Shen, T. Nash, R. Bertuzzi, and S. Clarke, "Use of monitoring data during construction to refine cavern design," in *Ninth International Symposium on Field Measurements in Geomechanics*. Australian Centre for Geomechanics, Perth, 2015. Available: https://doi.org/10.36487/acg_rep/1508_26_shen
17. Z. Q. Ding et al., "Condition Monitoring and Reliability Analysis of Power Systems for Underground Cavern Facilities," in *2016 International Conference on Probabilistic Methods Applied to Power Systems (PMAPS)*, Beijing, Oct. 16–20, 2016. IEEE, 2016. Available: <https://doi.org/10.1109/pmaps.2016.7764125>
18. Zhu, "Study on Application of Green Construction Technology in Construction Engineering," *Journal of World Architecture*, vol. 1, no. 1, pp. 27–29, Jul. 2017. Available: <https://doi.org/10.26689/jwa2017.v1i1.38>